



DSO DORIS Analysis Software Intermediate Outcomes



G. Serelis¹ D. Anastasiou¹ X. Papanikolaou¹ M.
Tsakiri¹ V. Zacharis¹ V. Krey¹

¹Dionysos Satellite Observatory
School of Rural, Surveying & Geoinformatics Engineering
National Technical University of Athens

IDS Workshop,
30 Years of Progress in Radar Altimetry Symposium,
2-7 September 2024, Montpellier, France

Software Testing

Testing is hard . . .

- hundreds of thousands of LOC,
- different modules, performing different tasks, in different repositories,
- different kinds of errors: programming, bugs, implementation, models,
- different magnitudes and effects,
- writing and devising (new) test, checking corner cases

Software Testing

We strive to embed testing in our development process through Continuous Integration (CI); in essence, testing is tied to the development & building chain.

- Unit testing; automated for every module/library; try for maximum code coverage.
- Testing against IAU Standards of Fundamental Astronomy (SOFA) tools¹
- Testing against IERS-provided software tools (usually FORTRAN).
- How to test for the force model ?

¹Software Routines from the IAU SOFA Collection were used. Copyright International Astronomical Union Standards of Fundamental Astronomy (<http://www.iausofa.org>).

COST-G Benchmark Test

COST-G

In the framework of the COST-G (Jäggi et al. (2022)) gravity field solutions from different analysis centres (ACs) are combined to offer a consolidated solution of improved quality, robustness and reliability to the user.

The COST-G initiative was formally established in 2019 and operationally provides state-of-the-art monthly global gravity models from the Gravity Recovery And Climate Experiment (GRACE, Tapley et al. (2004)), GRACE Follow-On (Landerer et al. (2020)) and Swarm (Friis-Christensen et al. (2008)).

COST-G Benchmark Test

In the framework of COST-G, Lasser et al. (2020) published data and reference results for a benchmark test of various commonly used forces in orbit. The corresponding accelerations are evaluated along a one day orbit arc of GRACE.

“This data set is intended to be used as a reference data set and provides the opportunity to test the implementation of these models in various software packages.” The benchmark data set was compiled at the Institute of Geodesy (IfG) at Graz University of Technology.

Expected Results & Differences

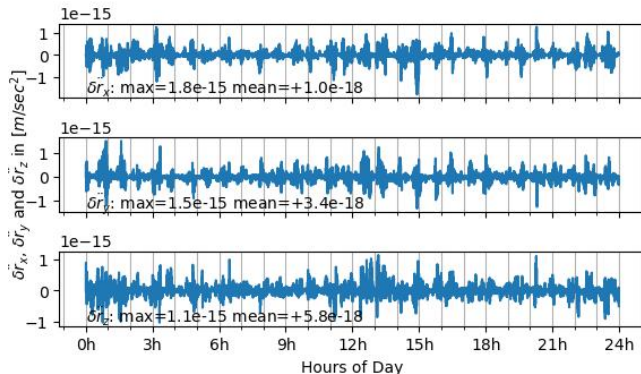
“It is very unlikely to obtain zero differences. Unless large systematic differences emerge, oscillating patterns around zero will usually be observed due to the orbital revolution”, Lasser et al. (2020)

“We consider differences in the force modelling for GRACE which are one order of magnitude smaller than the accelerometer noise of about 10^{-10}ms^{-2} to be negligible”

Earth's Gravity Field

Model: EIGEN-6C4, Förste et al. (2014)

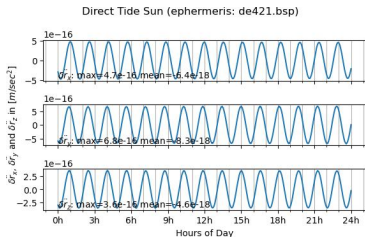
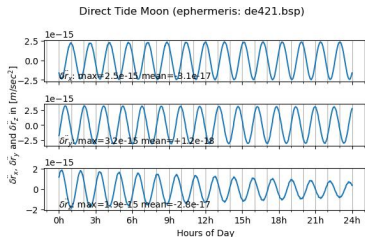
Gravity Field EIGEN6-C4.gfc Diffs (ITRF)



(a) DSO vs COST-G: Discrepancies between implementations for Earth's gravity field (one day of GRACE orbit).

3rd Body Attraction

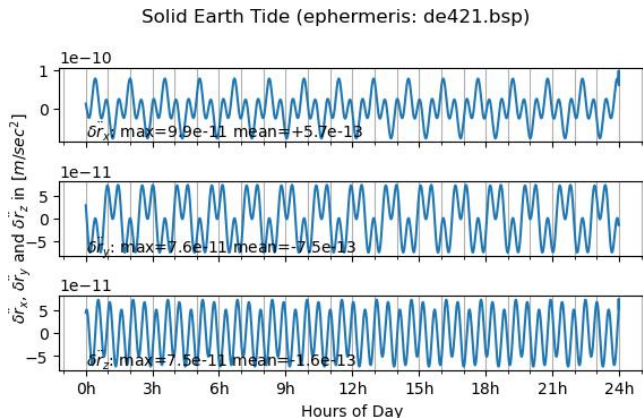
Planetary Ephemeris DE421, Folkner et al. (2009)



- (a) DSO vs COST-G: Discrepancies between implementations for Moon's attraction (one day of GRACE orbit).
- (b) DSO vs COST-G: Discrepancies between implementations for Sun's attraction (one day of GRACE orbit).

Solid Earth Tides

Model: IERS2010, Petit and Luzum (2010)

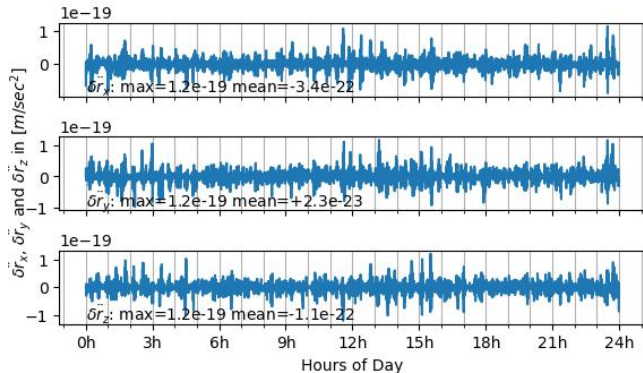


(a) DSO vs COST-G: Discrepancies between implementations for Solid Earth Tides on potential (one day of GRACE orbit).

Dealiasing

Product: AOD1B RL06, Dobslaw et al. (2017)

De-aliasing (data: AOD1B_2008-07-03_X_06.asc)

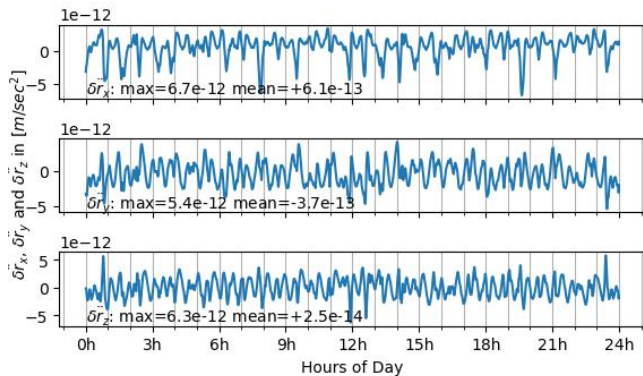


(a) DSO vs COST-G: Discrepancies between implementations for Dealiasing; atmospheric and oceanic contribution gon potential (one day of GRACE orbit).

Atmospheric Tides

Product: AOD1B RL06, Dobslaw et al. (2017)

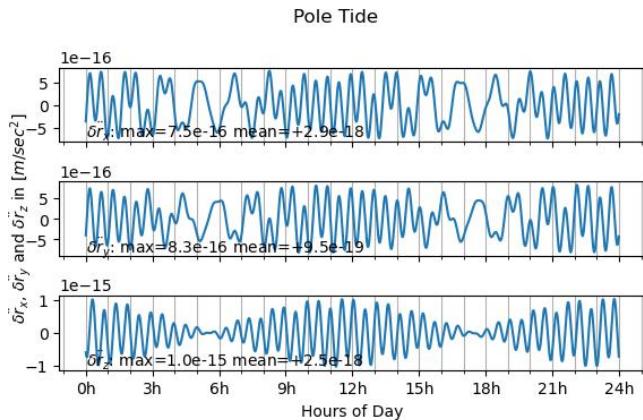
Atmospheric Loading - S1 (data: AOD1B_ATM_S1_06.asc)



(a) DSO vs COST-G: Discrepancies between implementations for Atmospheric Tides on potential (one day of GRACE orbit).

Pole Tide

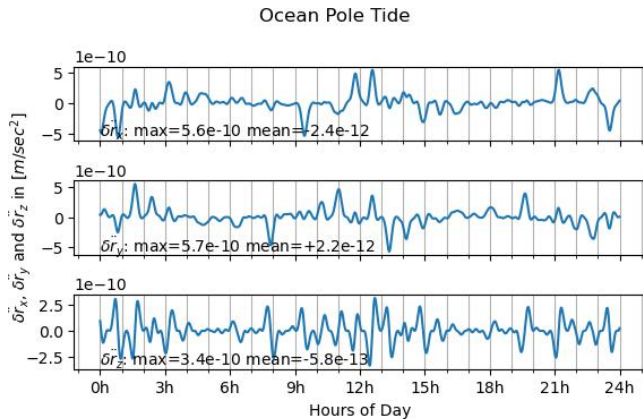
Model: IERS 2010



(a) DSO vs COST-G: Discrepancies between implementations for Pole Tides on potential (one day of GRACE orbit).

Ocean Pole Tide

Model: IERS 2010



(a) DSO vs COST-G: Discrepancies between implementations for Ocean Pole Tides on potential (one day of GRACE orbit).

Differences w.r.t COST-G Benchmark Test

Force	Magnitude ² ms^{-2}	Difference	Remark
Earth's gravity	$\sim 10^{-2}$	$\sim 10^{-15}$	EIGEN-6C4, Förste et al. (2014), d/o=2 ... 180
3 rd body	$\sim 10^{-6}$	$\sim 10^{-15}$	DE421, Folkner et al. (2009), Sun, Moon, Planets
Solid Earth Tides	$\sim 10^{-7}$	$\sim 10^{-10}$	IERS 2010, Petit and Luzum (2010), anelastic
Ocean Tides	$\sim 10^{-7}$	$\sim 10^{-11}$	FES2014b, Carrere et al. (2015), d/o=2 ... 180
Relativistic Corr.	$\sim 10^{-8}$	$\sim 10^{-16}$	IERS 2010
Dealiasing	$\sim 10^{-8}$	$\sim 10^{-19}$	AOD1B RL06, Dobslaw et al. (2017), d/o=2 ... 180
Pole Tide	$\sim 10^{-8}$	$\sim 10^{-16}$	IERS 2010
Atmospheric Tides	$\sim 10^{-9}$	$\sim 10^{-12}$	AOD1B RL06, d/o=2 ... 180
Ocean Pole Tide	$\sim 10^{-9}$	$\sim 10^{-10}$	IERS 2010 and Desai (2002)

Difference is maximum discrepancy, in absolute value, in any (Cartesian) component.

²The magnitude is a rough estimation for the GRACE orbit, as given in Lasser et al. (2020).

Concluding Remarks

Generally, the magnitude of differences is close to the numerical precision.

Take a closer look at Solid Earth and Ocean Pole Tides, with Institute of Geodesy (IfG) at Graz University of Technology.

Include admittance for minor tidal waves (ocean tides).

Enabling parsing of gfc files distributed by ifG (produced by GROOPS, Mayer-Guerr et al. (2021)).

Thank you

Thank you for your attention!



References I

- Carrere, L., Lyard, F., Cancet, M., and Guillot, A. (2015). FES 2014, a new tidal model on the global ocean with enhanced accuracy in shallow seas and in the Arctic region. In *EGU General Assembly Conference Abstracts*, EGU General Assembly Conference Abstracts, page 5481.
- Desai, S. D. (2002). Observing the pole tide with satellite altimetry. *Journal of Geophysical Research: Oceans*, 107(C11):7-1-7-13.
- Dobslaw, H., Bergmann-Wolf, I., Dill, R., Poropat, L., Thomas, M., Dahle, C., Esselborn, S., König, R., and Flechtner, F. (2017). A new high-resolution model of non-tidal atmosphere and ocean mass variability for de-aliasing of satellite gravity observations: AOD1B RL06. *Geophysical Journal International*, 211(1):263-269.

References II

- Folkner, W. M., Williams, J. G., and Boggs, D. H. (2009). The Planetary and Lunar Ephemeris DE 421. *Interplanetary Network Progress Report*, 42-178:1–34.
- Förste, C., Bruinsma, S., Abrikosov, O., Flechtner, F., Marty, J.-C., Lemoine, J.-M., Dahle, C., Neumayer, H., Barthelmes, F., König, R., and Biancale, R. (2014). EIGEN-6C4 - The latest combined global gravity field model including GOCE data up to degree and order 1949 of GFZ Potsdam and GRGS Toulouse. In *EGU General Assembly Conference Abstracts*, EGU General Assembly Conference Abstracts, page 3707.
- Friis-Christensen, E., Lühr, H., Knudsen, D., and Haagmans, R. (2008). Swarm – an earth observation mission investigating geospace. *Advances in Space Research*, 41(1):210–216.

References III

- Jäggi, A., Meyer, U., Lasser, M., Jenny, B., Lopez, T., Flechtner, F., Dahle, C., Förste, C., Mayer-Gürr, T., Kvas, A., Lemoine, J.-M., Bourgoigne, S., Weigelt, M., and Groh, A. (2022). International combination service for time-variable gravity fields (cost-g). In Freymueller, J. T. and Sánchez, L., editors, *Beyond 100: The Next Century in Geodesy*, pages 57–65, Cham. Springer International Publishing.
- Landerer, F. W., Flechtner, F. M., Save, H., Webb, F. H., Bandikova, T., Bertiger, W. I., Bettadpur, S. V., Byun, S. H., Dahle, C., Dobslaw, H., Fahnstock, E., Harvey, N., Kang, Z., Kruizinga, G. L. H., Loomis, B. D., McCullough, C., Murböck, M., Nagel, P., Paik, M., Pie, N., Poole, S., Strelakov, D., Tamisiea, M. E., Wang, F., Watkins, M. M., Wen, H.-Y., Wiese, D. N., and Yuan, D.-N. (2020). Extending the global mass change data record: Grace follow-on instrument and science data performance. *Geophysical Research Letters*, 47(12):e2020GL088306. e2020GL088306 2020GL088306.

References IV

- Lasser, M., Meyer, U., Jäggi, A., Mayer-Gürr, T., Kvas, A., Neumayer, K. H., Dahle, C., Flechtner, F., Lemoine, J.-M., Koch, I., Weigelt, M., and Flury, J. (2020). Benchmark data for verifying background model implementations in orbit and gravity field determination software. *Advances in Geosciences*, 55:1–11.
- Mayer-Guerr, T., Behzadpour, S., Eicker, A., Ellmer, M., Koch, B., Krauss, S., Pock, C., Rieser, D., Strasser, S., Suesser-Rechberger, B., Zehentner, N., and Kvas, A. (2021). GROOPS: A software toolkit for gravity field recovery and GNSS processing. *Computers and Geosciences*, page 104864.
- Petit, G. and Luzum, B. J., editors (2010). *IERS Conventions (2010)*, volume 36 of *IERS Technical Note*. International Earth Rotation and Reference Systems Service (IERS), International Earth Rotation and Reference Systems Service (IERS).
- Tapley, B. D., Bettadpur, S., Watkins, M., and Reigber, C. (2004). The gravity recovery and climate experiment: Mission overview and early results. *Geophysical Research Letters*, 31(9).