

## CNES PROCESSING STRATEGY AT THE SERVICE D'ORBITOGRAPHIE DORIS (SOD)

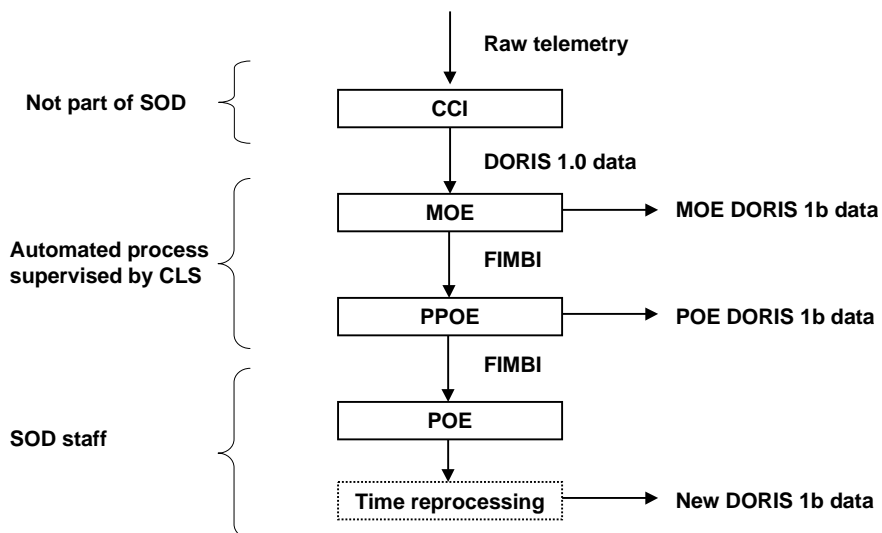
## SOD PROCESSING STRATEGY

- **The Service d'Orbitographie DORIS**
  - is not an institutional entity but part of the orbit determination department
  - is now working within the Altimetry and Orbit Determination ground system SSALTO
- **Processing is operational**
  - key function is to produce rapid and precise orbits for altimetry missions (TOPEX, Jason, ENVISAT)
  - processes are designed to operate automatically in any condition such as maneuvers and incidents
  - many steps have been added to increase robustness based on previous experience even though they would not be required on a day to day basis

## Overview

- Processing is a combination of elementary functions
- Key functions are
  - GP • "geometrical" preprocessing which edits data based on elevation angle, length and symmetry of pass, ...
  - DP • "dynamical" preprocessing which edits data based on residuals with respect to a "navigation" solution with slant range and timing biases adjusted
  - OD • orbit determination which computes orbits with various combinations of adjusted parameters
  - TD • time determination which estimates the relation between on-board time and TAI in the form of a polynomial
  - AI • auto initialization which estimates initial conditions directly from the DORIS data without any external information
  - FD • on-board frequency determination which estimates the on-board USO frequency offset in the form of a polynomial
- Processing chain are mostly a succession of these functions

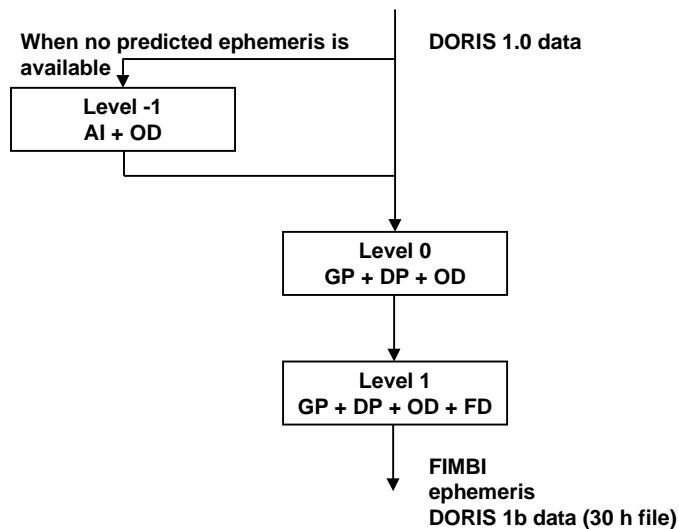
## Overview (2)



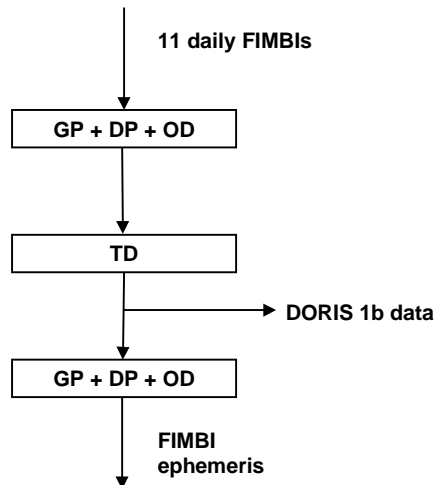
## CCI

- Decommutates telemetry to extract DORIS data
- Removes data flagged as bad by the receiver
- Compute the timetags of DORIS data
  - using a predicted ephemeris
  - model the time evolution as a polynomial
    - linear per day or
    - quadratic over 4 days
- Generates the DORIS 1.0 data products which contain nearly everything
  - timetags are provided but not the timing polynomial
  - timetags are rounded to the nearest microsecond

## MOE



## PPOE



## POE and new data

- **The POE is the result of an expert improvement of the PPOE**
  - based on detailed analysis of residuals and empirical corrections
  - includes validation and intercomparison steps
  - revision of the delivery data following the POE step are exceptional
  
- **An additional step to produce the new data**
  - P. Willis legitimate request for coherent on-board time and frequency lead to the development of a modified datation function
  - this new function will replace the old one in the future
    - it interacts strongly with the whole processing chain (suppression of the frequency modeling step)
    - it can only be integrated after the commissioning phases for the new satellites
  - this step requires manual intervention

## DORIS 1b data

### ■ Key concepts

- provide data
- replace dual ionosphere c
- compatible w

### ■ Key equation

### ■ Key variations

- origin of the
- nature of the
- value of the c

#### Current CDDIS data (1.0):

- on-board frequency from frequency determination (polynomial)
- beacon frequency from pass solution
- t1, t2 times are TAI
- deltaT = actual TAI count interval (truncated on file)

#### Proposed revised format (2.0?):

- nominal frequencies
- t1, t2 times are on-board time
- deltaT = exact rounded TAI count interval

#### Modified revised format (2.1?):

- on-board frequency from timing polynomial
- nominal beacon frequency
- t1, t2 times are TAI (to check)
- deltaT = exact rounded TAI count interval

## Ionosphere correction

### ■ Derived directly from the dual frequency data

- correction computed for the 2 GHz carrier
- relation slightly more complex than for most dual frequency systems
  - differences in count interval for "old" receivers
  - large inter frequency bias (10-20 μs)
  - takes into account difference in center of phase location

$$I = \frac{V - \beta V'}{1 - \alpha^2 \beta} - c \frac{\delta f_{beacon}}{f_{beacon}} \frac{(\eta_2 - \eta_1) - \beta(\eta'_2 - \eta'_1)}{(1 - \alpha^2 \beta) \Delta T}$$

### • in practice

- the dependency upon the beacon frequency bias is negligible
- the inter frequency bias does not play a major role

### • this correction is not exactly the one implemented now

- the current formulation leads to results which are incorrect when the frequency bias is not estimated => cannot deliver passes which are completely eliminated

## Time determination

### ■ This is the key difficulty

- **the network is not time synchronized as a whole, only two beacons offers time references**
  - a model has to be used to propagate the timing information (fill the gaps)
  - only long term timing is accessible
- **the quality of the pseudo-range data is poor**
  - precision around 300 m
  - only one frequency transmitted in telemetry
  - asynchronous from phase measurement
- **reference beacons only provide long term stability**
  - their short term behavior is similar to other beacons
  - their clock behavior is the superposition of short term variability and long term stability

⇒ **efforts to process orbit and time simultaneously have failed (until now)**

⇒ **multi-step approach orbit -> time -> orbit -> time -> orbit !**

## Data format issues

### ■ Measurement principle has changed drastically between generations

- **difficult to find common ground between old and "miniaturized" receivers**
  - old receivers: exact integer phase, uncertain time
  - miniaturized receivers: exact times, uncertainty on phase
- **the current format is one of the only good compromises**
  - moving to a "rawer" format will probably generate a schism

### ■ The relation between on-board time and TAI is a key concern

- **it is computed relatively late (during POE processing)**
- **it depends upon the arc over which it has been computed**
  - thus it exhibits discontinuities and breaks in slope at arc boundaries

## The RINEX data format

- **An old issue ! But receiver independence is truly required now with all the generations of receivers in flight**
- **GPS-like Doppler version proposed two years ago**
  - problem with timing information (but new solution proposed)
  - loses editing and correction informations
  - not suited for new receivers (fields for opening and closing offsets are not needed)
  - limited interest from the users group which met at CNES
- **New receivers are better suited for phase GPS-like format**
  - as long as continuous tracking remains in effect
  - requires different files for phase and pseudo-range measurements
  - no editing and correction informations
- **Handling of meteo data is difficult**
  - ideally reuse RINEX MET format with combination of all satellite for a given day
  - difficult to produce and to use

## Conclusion

- **The difficulties in defining a data format reflect the inherent processing difficulties**
  - the data are not self sufficient: a model has to be used to produce timing information
  - timing and orbit cannot easily be solved for in a single step
- **The key deficiency of the current format has to do with how this timing/frequency issue is handled**
  - it can only be solved if users perform their own timing solutions (adapted to their processing strategy)
  - are users ready to go through this added burden ?
- **Adding the timing correction and pseudorange data on the side could be the solution**
  - but will any one really process the added information ?
- **Everything else is details that can easily be fixed**
  - chronological sorting versus passes, day files versus cycles, etc.